

## BANJIMA

### DETERMINATION OF NATIVE TITLE

#### WAD 6096 of 1998

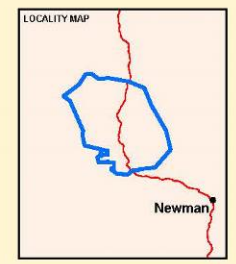
#### SCHEDULE 3

**LEGEND**

- DETERMINATION AREA (External Boundary)**  
See Schedule Item S11 of Schedule 1 of the Determination
- UNCLAIMED AREAS**  
Areas where native title has been wholly extinguished and which are excluded from the Determination Area. See Schedule 2 of the Determination
- EXCLUSIVE AREAS**  
Areas where the native title comprises the exclusive rights and interests set out in paragraph 4 of the Determination. See Item S12 of Schedule 1 of the Determination
- NON EXCLUSIVE AREAS**  
Areas where the native title comprises the non-exclusive rights and interests set out in paragraph 3 of the Determination
- SECTION 47A AND 47B AREAS**  
Areas to which section 47A or 47B of the NTA apply. See Schedule 4 of the Determination



**DATA SOURCES**  
 Cadastral and Tenure information sourced from Landgate Spatial Catalogue Database (SCDB) 12 January 2010 and 29 November 2013. Administrative boundaries are sourced from the Landgate Administrative Boundaries Dataset. Topographic data sourced from the 1:50,000 dataset.  
 Road names sourced from Landgate Road Centreline Dataset.  
 Coordinates and elevations are interpolated from aerial photography or recorded from ground surveys.  
 Local Authorities responsible at Low Water Mark (LWM) unless otherwise specified.  
 Pastoral Lease formations 40 metres above High Water Mark (PWL) unless otherwise specified.  
 Labels show an Unlocated Crown Land (UCL) unless otherwise specified.  
 All referenced Coordinates (Point and Elevation) are held by the Western Australian Land Information Authority, trading as Landgate. This map is indicative only.

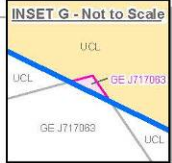
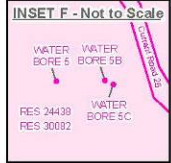
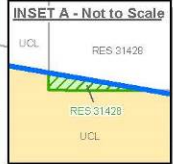
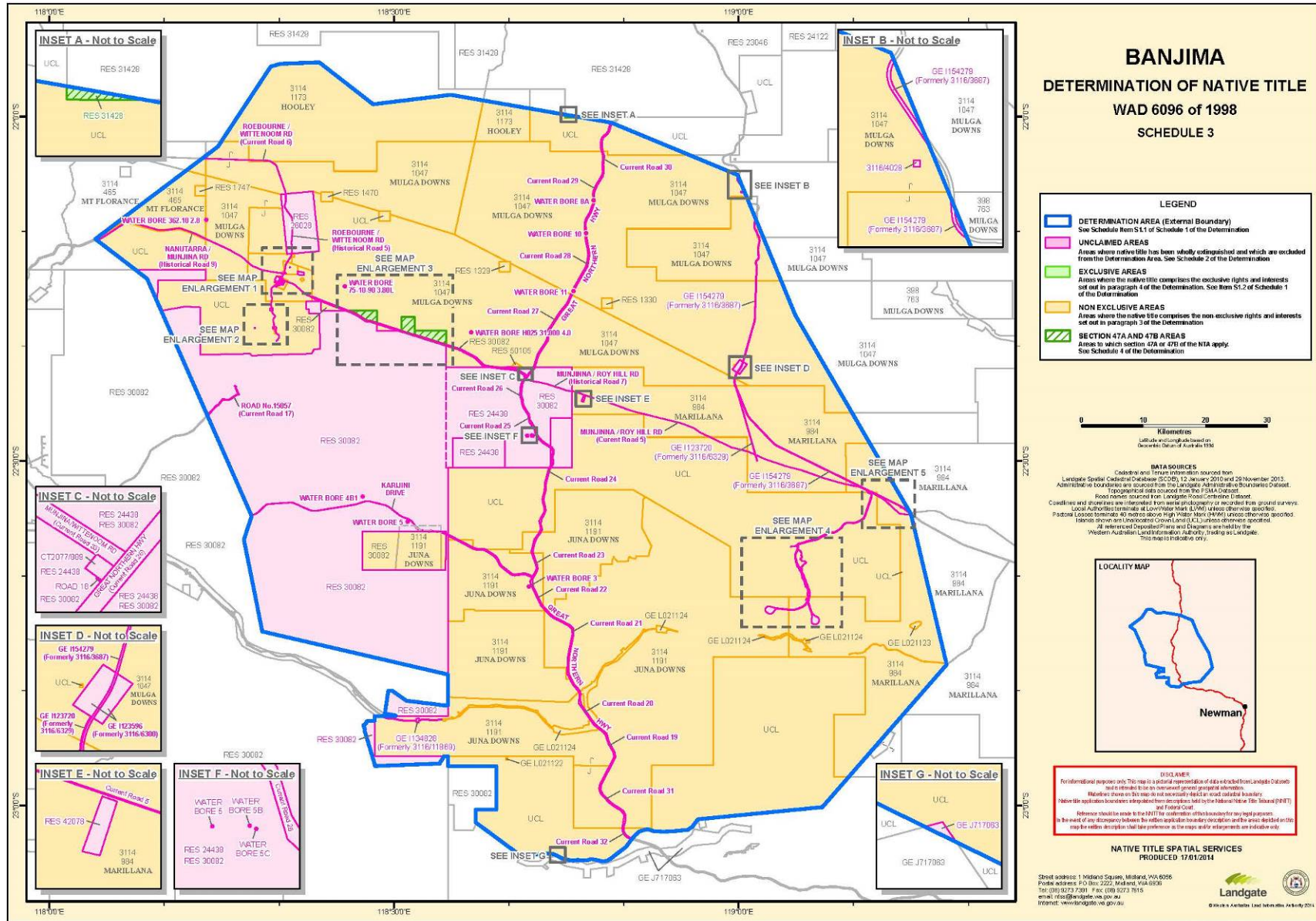


**DISCLAIMER**  
 For informational purposes only. This map is a pictorial representation of data extracted from Landgate Databases and is intended to be an overview of general geographical information. It does not constitute a survey or any other form of land ownership or boundary. Native title application boundaries delineated from descriptions held by the National Native Title Tribunal (NNTT) and Federal Court.  
 Reference should be made to the NNTT for confirmation of this location for any legal purposes. In the event of any discrepancy between the native title application boundary description and the area identified on this map the native title description shall take precedence as the map and its arrangements are indicative only.

**NATIVE TITLE SPATIAL SERVICES  
 PRODUCED 17/01/2014**

Street address: 1 Midland Square, Midland, WA 6056  
 Postal address: PO Box 2222, Midland, WA 6056  
 Tel: (08) 9273 7391 Fax: (08) 9273 7615  
 email: [info@landgate.wa.gov.au](mailto:info@landgate.wa.gov.au)  
 internet: [www.landgate.wa.gov.au](http://www.landgate.wa.gov.au)

© Landgate and the Government of Western Australia 2014



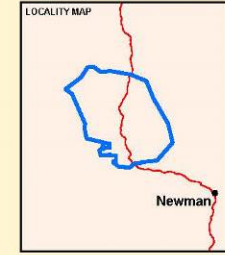
**BANJIMA**  
**DETERMINATION OF NATIVE TITLE**  
**WAD 6096 of 1998**  
**SCHEDULE 3**

- LEGEND**
- DETERMINATION AREA (External Boundary)**  
See Schedule Item S11 of Schedule 1 of the Determination
  - UNCLAIMED AREAS**  
Areas where native title has been wholly extinguished and which are excluded from the Determination Area. See Schedule 2 of the Determination
  - EXCLUSIVE AREAS**  
Areas where the native title comprises the exclusive rights and interests set out in paragraph 4 of the Determination. See Item S12 of Schedule 1 of the Determination
  - NON EXCLUSIVE AREAS**  
Areas where the native title comprises the non-exclusive rights and interests set out in paragraph 3 of the Determination
  - SECTION 47A AND 47B AREAS**  
Areas to which section 47A or 47B of the NTA apply. See Schedule 4 of the Determination



**DATA SOURCES**

Cadastral and Tenure information sourced from  
 Landgate Spatial Catalogue Database (SCDB), 12 January 2010 and 29 November 2013.  
 Administrative boundaries are sourced from the Landgate Administrative Boundaries Dataset.  
 Topographical data sourced from the 1:50,000 Dataset.  
 Road names sourced from Landgate Road Centreline Dataset.  
 Contour lines and spot heights are sourced from aerial photography or recorded from ground surveys.  
 Local Authorities (currently at Low Water Mark (LWM) unless otherwise specified).  
 Pastoral Leases (more than 40 metres above High Water Mark (HWM) unless otherwise specified).  
 Islands shown are Unincorporated Crown Land (UCL) unless otherwise specified.  
 All referenced Coordinates (Points and Lines) are as held by the  
 Western Australian Land Information Authority, trading as Landgate.  
 This map is indicative only.



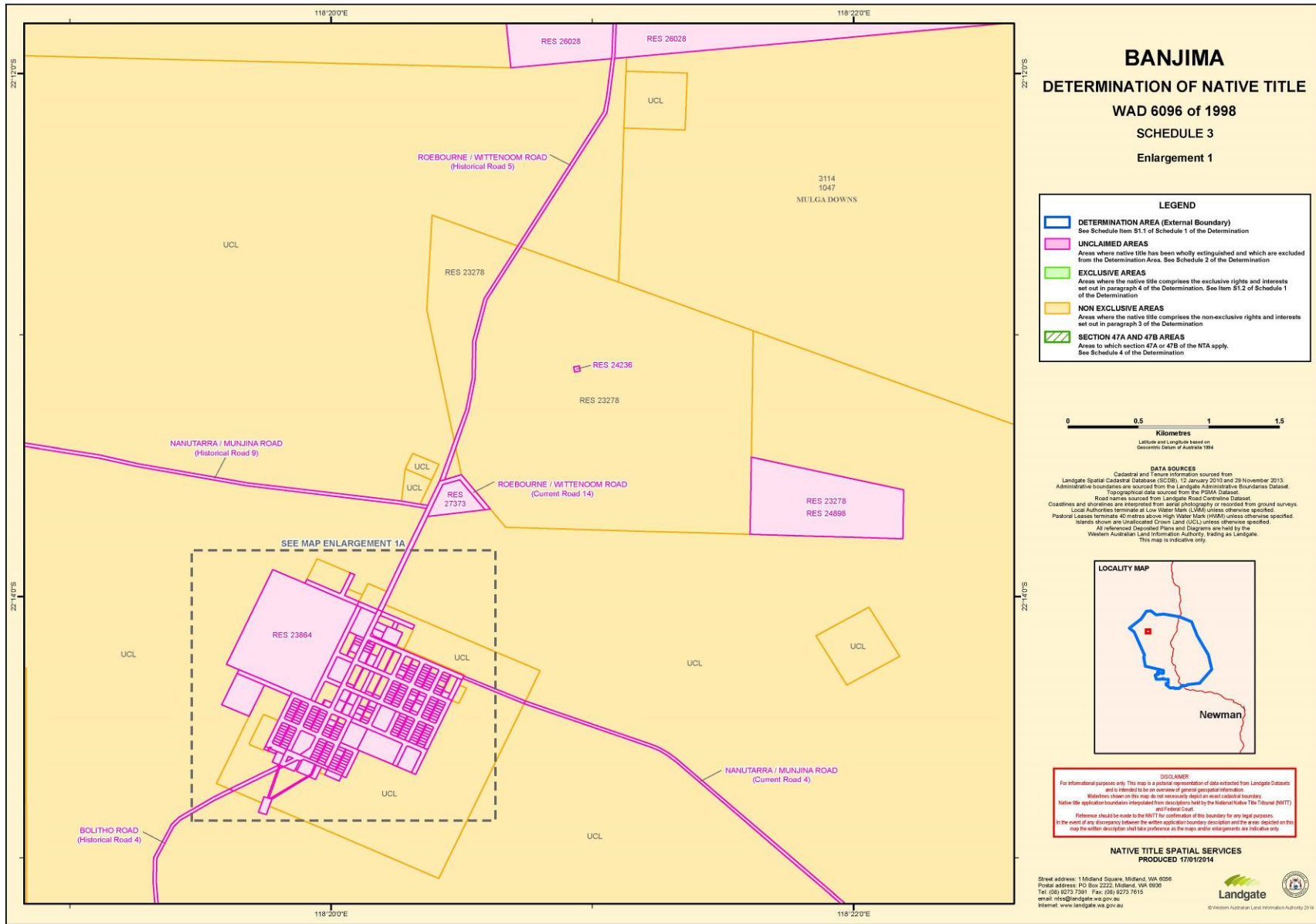
**DISCLAIMER**

For informational purposes only. This map is a pictorial representation of data extracted from Landgate Datasets and is intended to be an overview of general geographical information.  
 It does not constitute a survey or any other form of land ownership boundary.  
 Native title application boundaries delineated from descriptions held by the National Native Title Tribunal (NNTT) and Federal Court.  
 Reference should be made to the NNTT for confirmation of this boundary for any legal purposes.  
 In the event of any discrepancy between the native title application boundary description and the areas identified on this map, the native title application boundary description shall take precedence as the map and/or enlargements are indicative only.

**NATIVE TITLE SPATIAL SERVICES**  
 PRODUCED 17/01/2014

Street address: 1 Midland Square, Midland, WA 6056  
 Postal address: PO Box 2252, Midland, WA 6056  
 Tel: (08) 9273 7391 Fax: (08) 9273 7815  
 email: [info@native-title.wa.gov.au](mailto:info@native-title.wa.gov.au)  
 internet: [www.native-title.wa.gov.au](http://www.native-title.wa.gov.au)

**Landgate**  
 Western Australia Land Information Authority 2014



**BANJIMA**  
**DETERMINATION OF NATIVE TITLE**  
**WAD 6096 of 1998**  
**SCHEDULE 3**  
**Enlargement 1**

**LEGEND**

- DETERMINATION AREA (External Boundary)**  
See Schedule Item S1.1 of Schedule 1 of the Determination
- UNCLAIMED AREAS**  
Areas where native title has been wholly extinguished and which are excluded from the Determination Area. See Schedule 2 of the Determination
- EXCLUSIVE AREAS**  
Areas where the native title comprises the exclusive rights and interests set out in paragraph 4 of the Determination. See Item S1.2 of Schedule 1 of the Determination
- NON EXCLUSIVE AREAS**  
Areas where the native title comprises the non-exclusive rights and interests set out in paragraph 3 of the Determination
- SECTION 47A AND 47B AREAS**  
Areas to which section 47A or 47B of the NTA apply. See Schedule 4 of the Determination



**DATA SOURCES**  
 Cadastral and Tenure information sourced from Landgate Spatial Cadastral Database (SCDB), 17 January 2010 and 28 November 2013. Administrative boundaries are sourced from the Landgate Administrative Boundaries Dataset. Topographical data sourced from the OSM DataSet.  
 Road names sourced from Landgate Road Classification Dataset.  
 Road names and shapes are interpreted from aerial photography or received from ground surveys. Local Authorities terminate at Low Water Mark (LWM) unless otherwise specified.  
 Pastoral Leases terminate 40 metres above High Water Mark (HWM) unless otherwise specified.  
 Islands shown are Unallocated Crown Land (UCL) unless otherwise specified.  
 All referenced Deposited Plans and Diagrams are held by the Western Australian Land Information Authority, trading as Landgate. This map is indicative only.

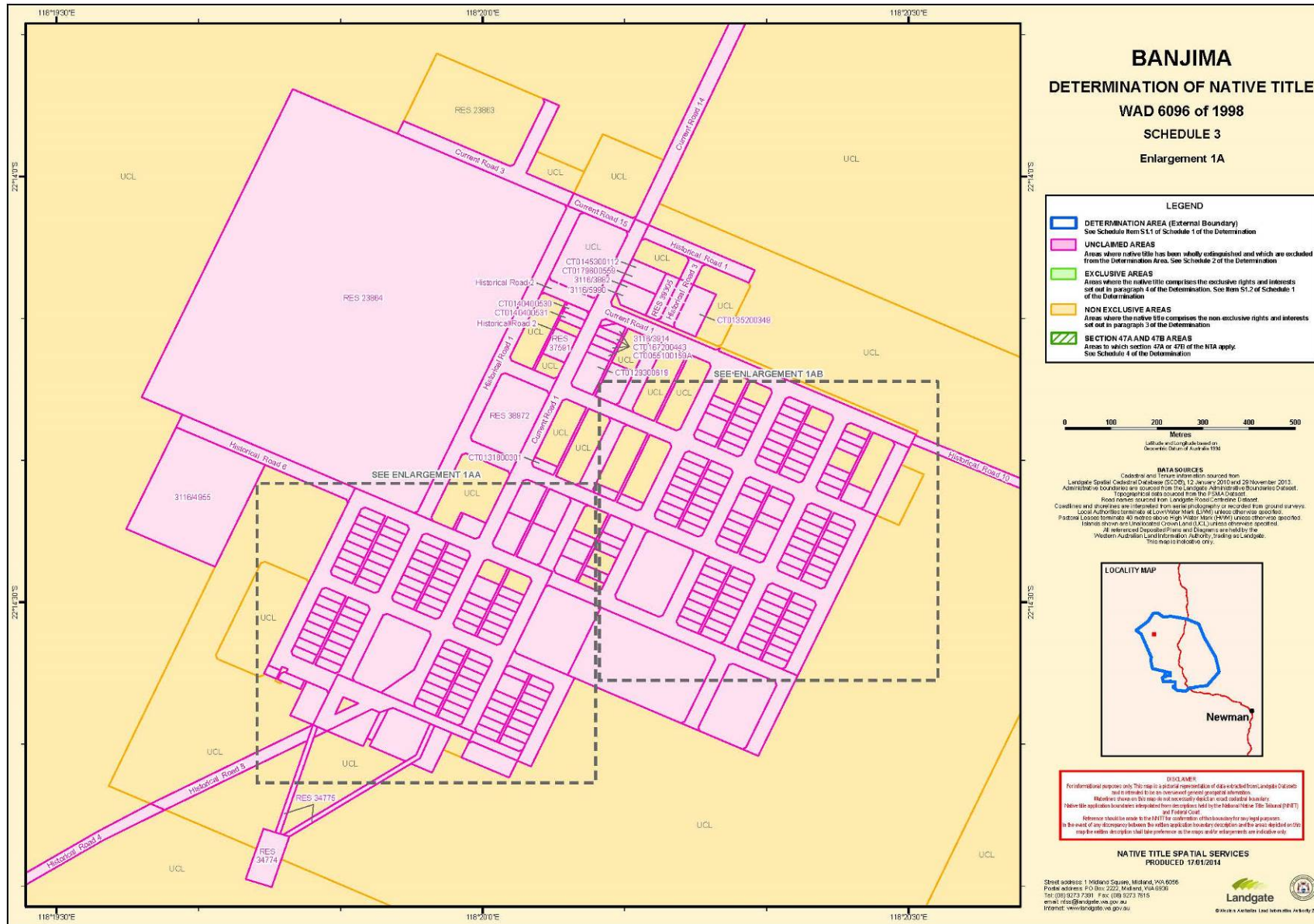


**DISCLAIMER**  
 For informational purposes only. This map is a pictorial representation of data extracted from Landgate Datasets and is intended to be an overview of general geographical information. Wastelines shown on this map do not necessarily depict an exact cadastral boundary. Native title application boundaries interpolated from descriptions held by the National Native Title Tribunal (NNTT) and Federal Court.  
 Reference should be made to the NNTT for confirmation of this boundary for any legal purposes. In the event of any discrepancy between the written application/boundary description and the area depicted on this map the written description shall take preference as the maps and/or enlargements are indicative only.

**NATIVE TITLE SPATIAL SERVICES**  
**PRODUCED 17/01/2014**

Street address: 1 Midland Square, Midland, WA 8056  
 Postal address: PO Box 2222, Midland, WA 8050  
 Tel: (08) 9273 7391 Fax: (08) 9273 7615  
 email: nts@landgate.wa.gov.au  
 internet: www.landgate.wa.gov.au

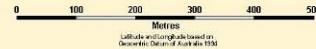
Landgate logo and Western Australian Land Information Authority 2014.



**BANJIMA**  
**DETERMINATION OF NATIVE TITLE**  
**WAD 6096 of 1998**  
**SCHEDULE 3**  
**Enlargement 1A**

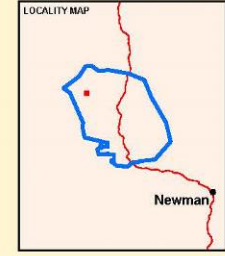
**LEGEND**

- DETERMINATION AREA (External Boundary)**  
See Schedule Item S1.1 of Schedule 1 of the Determination
- UNCLAIMED AREAS**  
Areas where native title has been wholly extinguished and which are excluded from the Determination Area. See Schedule 2 of the Determination
- EXCLUSIVE AREAS**  
Areas where the native title comprises the exclusive rights and interests set out in paragraph 4 of the Determination. See Item S1.2 of Schedule 1 of the Determination
- NON EXCLUSIVE AREAS**  
Areas where the native title comprises the non-exclusive rights and interests set out in paragraph 3 of the Determination
- SECTION 47A AND 47B AREAS**  
Areas to which section 47A or 47B of the NTA apply. See Schedule 4 of the Determination



Latitude and Longitude based on Geocentric Datum of Australia 1994

**DATA SOURCES**  
 Cadastral and Terrestrial information sourced from Landgate Spatial Database (SDB) 12 January 2010 and 20 November 2013. Administrative boundaries are sourced from the Landgate Administrative Boundaries Dataset. Topographical data sourced from the CSIRO dataset. Road names sourced from Landgate Road Centreline Dataset. Contours and spot heights are derived from aerial photography or sections from ground surveys. Local Authorities are marked at Low Water Mark (LWM) unless otherwise specified. Pastoral Leases terminate 40 metres above High Water Mark (HWM) unless otherwise specified. Islands shown are Unincorporated Crown Land (UCL) unless otherwise specified. All referenced Coordinates, Names and Diagrams are held by the Western Australian Land Information Authority, trading as Landgate. This map is indicative only.

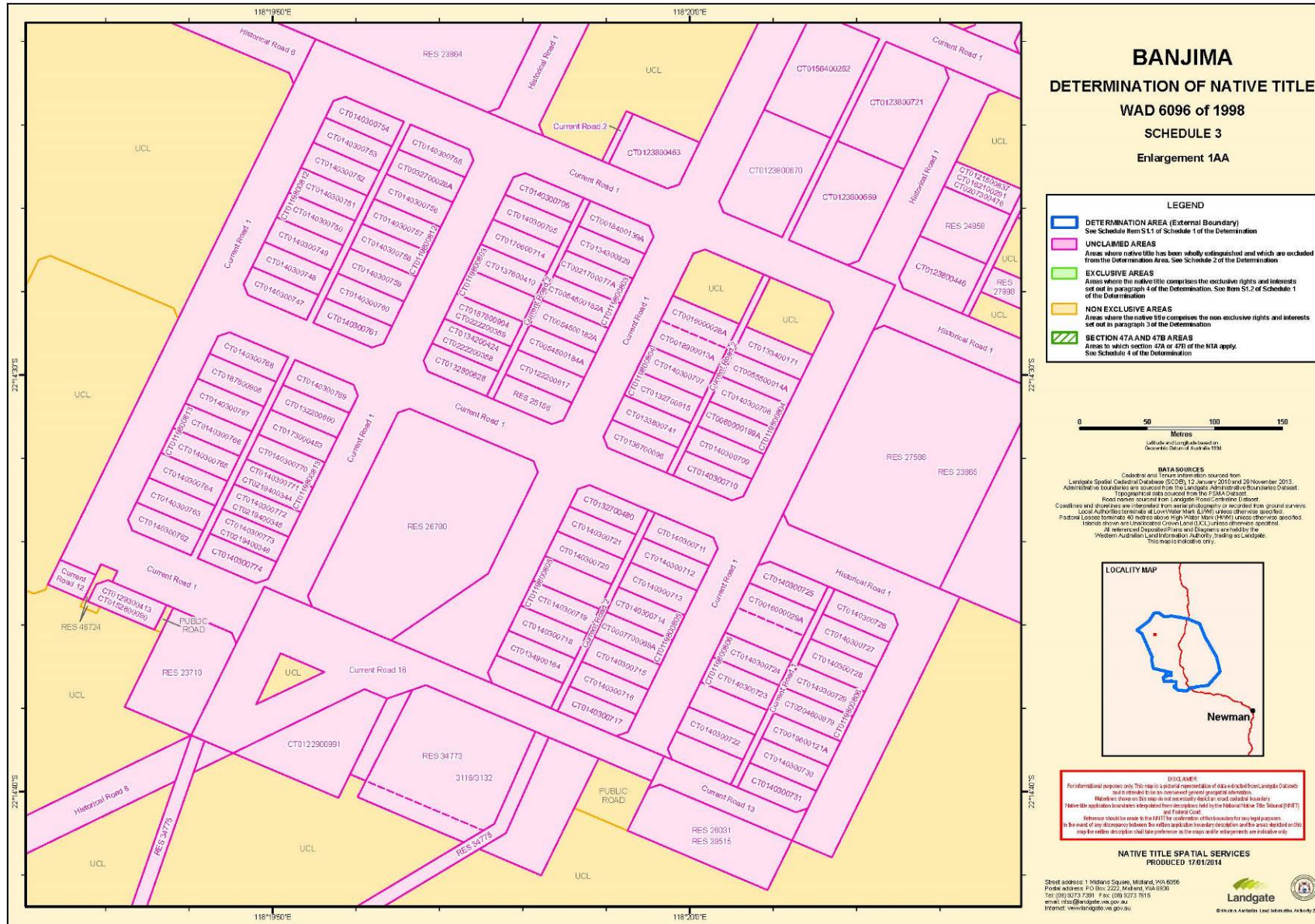


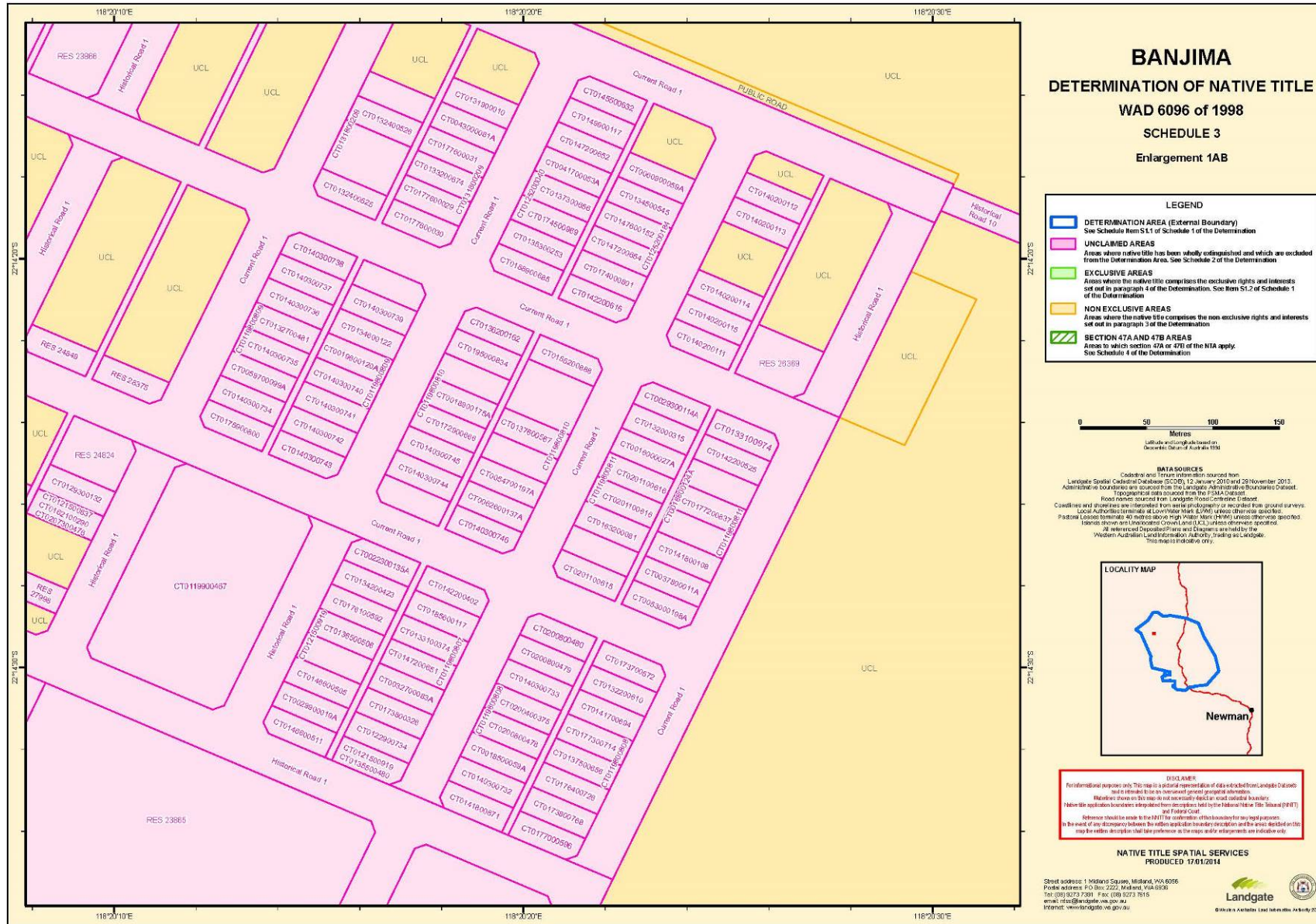
**DISCLAIMER**  
 For informational purposes only. This map is a pictorial representation of data extracted from Landgate Datasets and is intended to be an overview of general geographical information. It does not constitute a survey or any other form of land ownership or boundary. Native title application boundaries are depicted from descriptions held by the National Native Title Tribunal (NNTT) and Federal Court.  
 Reference should be made to the NNTT for confirmation of this boundary for any legal purposes. In the event of any discrepancy between the native title application boundary description and the area depicted on this map, the native title application shall take preference as the map and/or enlargements are indicative only.

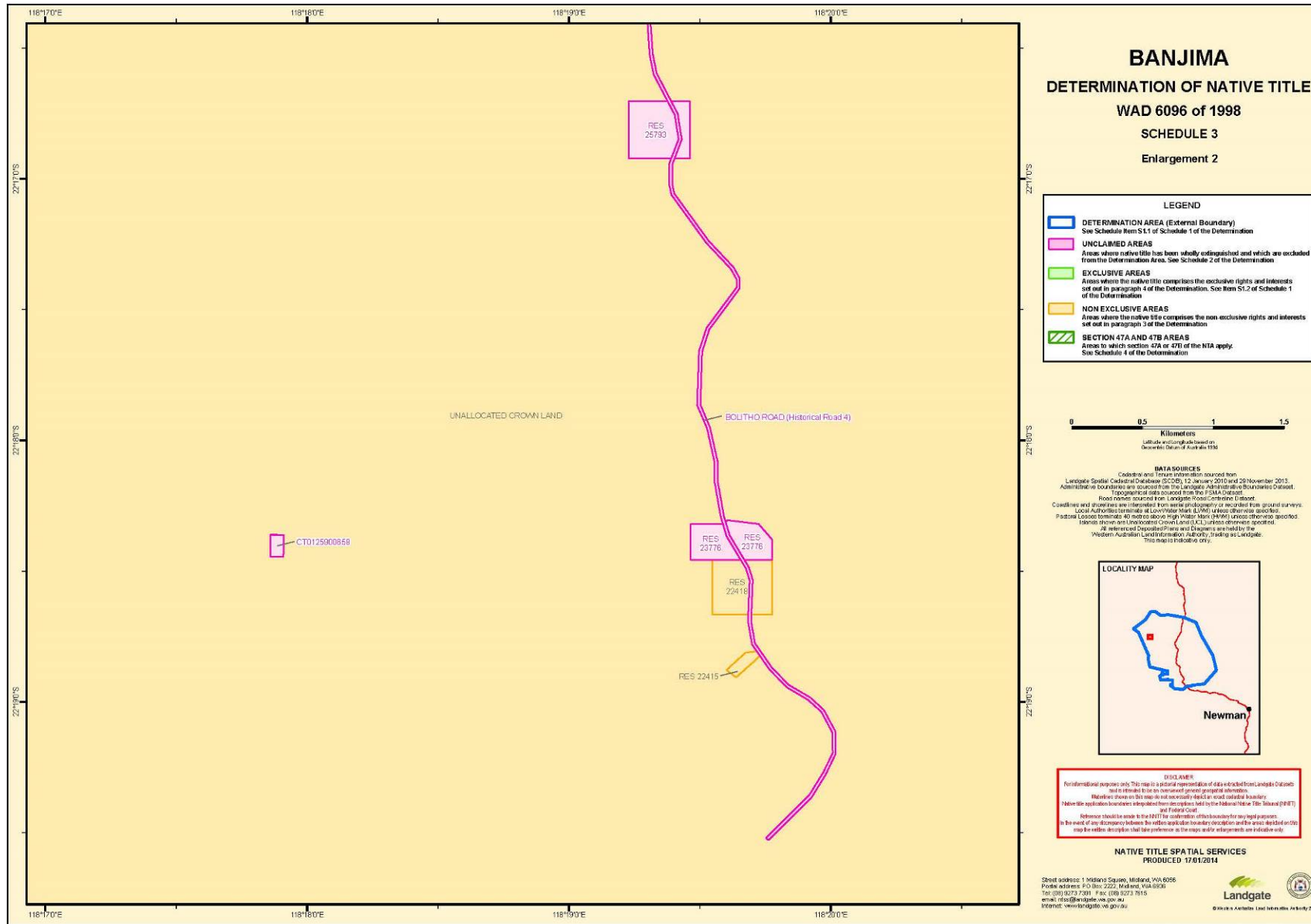
**NATIVE TITLE SPATIAL SERVICES**  
 PRODUCED 17/01/2014

Street address: 1 Midland Square, Midland, WA 6056  
 Postal address: PO Box 2252, Midland, WA 6056  
 Tel: (08) 9273 7300 Fax: (08) 9273 7615  
 email: info@landgate.wa.gov.au  
 internet: www.landgate.wa.gov.au









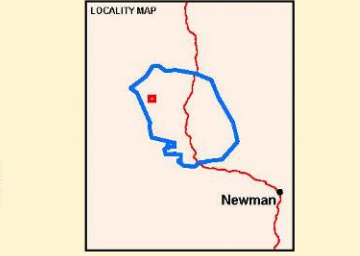
**BANJIMA**  
**DETERMINATION OF NATIVE TITLE**  
**WAD 6096 of 1998**  
**SCHEDULE 3**  
**Enlargement 2**

**LEGEND**

- DETERMINATION AREA (External Boundary)**  
See Schedule Item S1.1 of Schedule 1 of the Determination
- UNCLAIMED AREAS**  
Areas where native title has been wholly extinguished and which are excluded from the Determination Area. See Schedule 2 of the Determination
- EXCLUSIVE AREAS**  
Areas where the native title comprises the exclusive rights and interests set out in paragraph 4 of the Determination. See Item S1.2 of Schedule 1 of the Determination
- NON EXCLUSIVE AREAS**  
Areas where the native title comprises the non-exclusive rights and interests set out in paragraph 3 of the Determination
- SECTION 47A AND 47B AREAS**  
Areas to which section 47A or 47B of the NTA apply. See Schedule 4 of the Determination



**DATA SOURCES**  
 Cadastral and Tenure information sourced from Landgate Spatial Database (SDB) 12 January 2010 and 29 November 2013.  
 Administrative boundaries are sourced from the Landgate Administrative Boundaries Dataset.  
 Topographic data sourced from the 1:50,000 dataset.  
 Road names sourced from Landgate Road Centreline Dataset.  
 Contours and spot heights are derived from aerial photography recorded from ground surveys.  
 Local Authorities (municipalities at Low Water Mark (LWM) unless otherwise specified).  
 Pastoral Lease boundaries 40 metres above High Water Mark (HWM) unless otherwise specified.  
 Islands shown are Unallocated Crown Land (UCL) unless otherwise specified.  
 All referenced Coordinates (Plans and Diagrams) are held by the Western Australian Land Information Authority, trading as Landgate.  
 This map is indicative only.

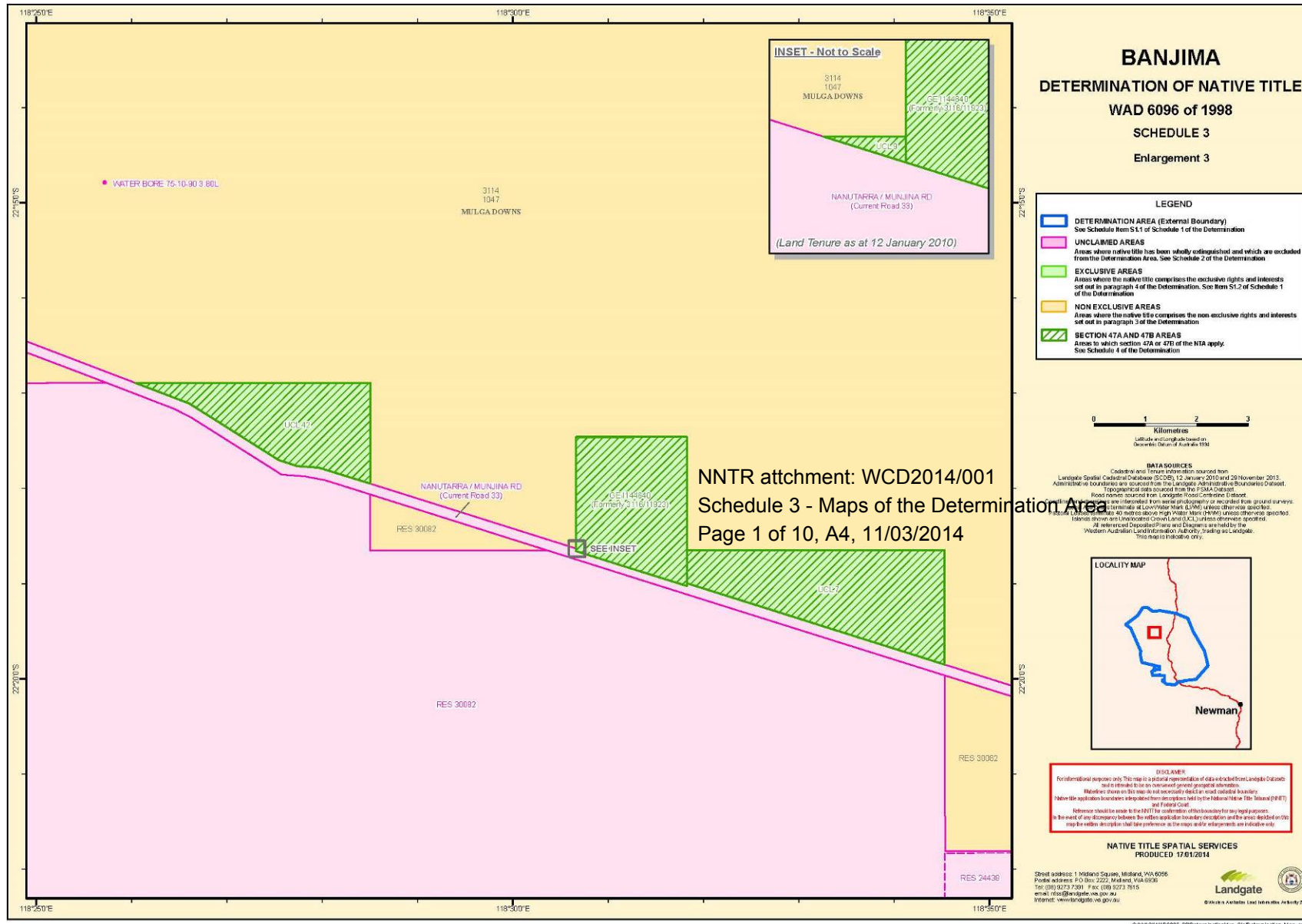


**DISCLAIMER**  
 For informational purposes only. This map is a pictorial representation of data extracted from Landgate Datasets and is intended to be an overview of general geographical information.  
 Boundaries shown on this map do not necessarily reflect legal or cadastral boundaries.  
 Native title application boundaries delineated from descriptions held by the National Native Title Tribunal (NNTT) and Federal Court.  
 Reference should be made to the NNTT for confirmation of this boundary for any legal purposes.  
 In the event of any discrepancy between the native title application boundary description and the areas described on this map the native title description shall take preference as the maps and/or enlargements are indicative only.

**NATIVE TITLE SPATIAL SERVICES**  
 PRODUCED 17/01/2014

Street address: 1 Midland Square, Midland, WA 6056  
 Postal address: PO Box 2252, Midland, WA 6056  
 Tel: (08) 9273 7300 Fax: (08) 9273 7615  
 email: [info@native-va.gov.au](mailto:info@native-va.gov.au)  
 internet: [www.native-va.gov.au](http://www.native-va.gov.au)





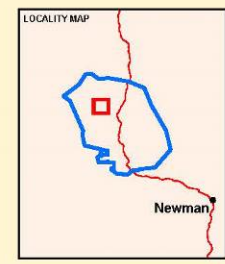
NNTR attachment: WCD2014/001  
 Schedule 3 - Maps of the Determination Area  
 Page 1 of 10, A4, 11/03/2014

**BANJIMA**  
**DETERMINATION OF NATIVE TITLE**  
**WAD 6096 of 1998**  
**SCHEDULE 3**  
**Enlargement 3**

- LEGEND**
- DETERMINATION AREA (External Boundary)**  
See Schedule Item S1.1 of Schedule 1 of the Determination
  - UNCLAIMED AREAS**  
Areas where native title has been wholly extinguished and which are excluded from the Determination Area. See Schedule 2 of the Determination
  - EXCLUSIVE AREAS**  
Areas where the native title comprises the exclusive rights and interests set out in paragraph 4 of the Determination. See Item S1.2 of Schedule 1 of the Determination
  - NON EXCLUSIVE AREAS**  
Areas where the native title comprises the non-exclusive rights and interests set out in paragraph 3 of the Determination
  - SECTION 47A AND 47B AREAS**  
Areas to which section 47A or 47B of the NTA apply. See Schedule 4 of the Determination



**DATA SOURCES**  
 Cadastral and Tenure information sourced from Landgate Spatial Database (SDB) 12 January 2010 and 29 November 2013. Administrative boundaries are sourced from the Landgate Administrative Boundaries Dataset. Topographic data sourced from the CSIRO dataset. Road names sourced from Landgate Road Centreline Dataset. Road names are identified from aerial photography or recorded from ground surveys. Road names are not shown if they are less than 40 metres above high water. Minor (M/M) roads are shown. Labels show an Unlocated Crown Land (UCL) unless otherwise specified. All referenced Coordinates (Plans and Diagrams) are held by the Western Australian Land Information Authority, trading as Landgate. This map is indicative only.



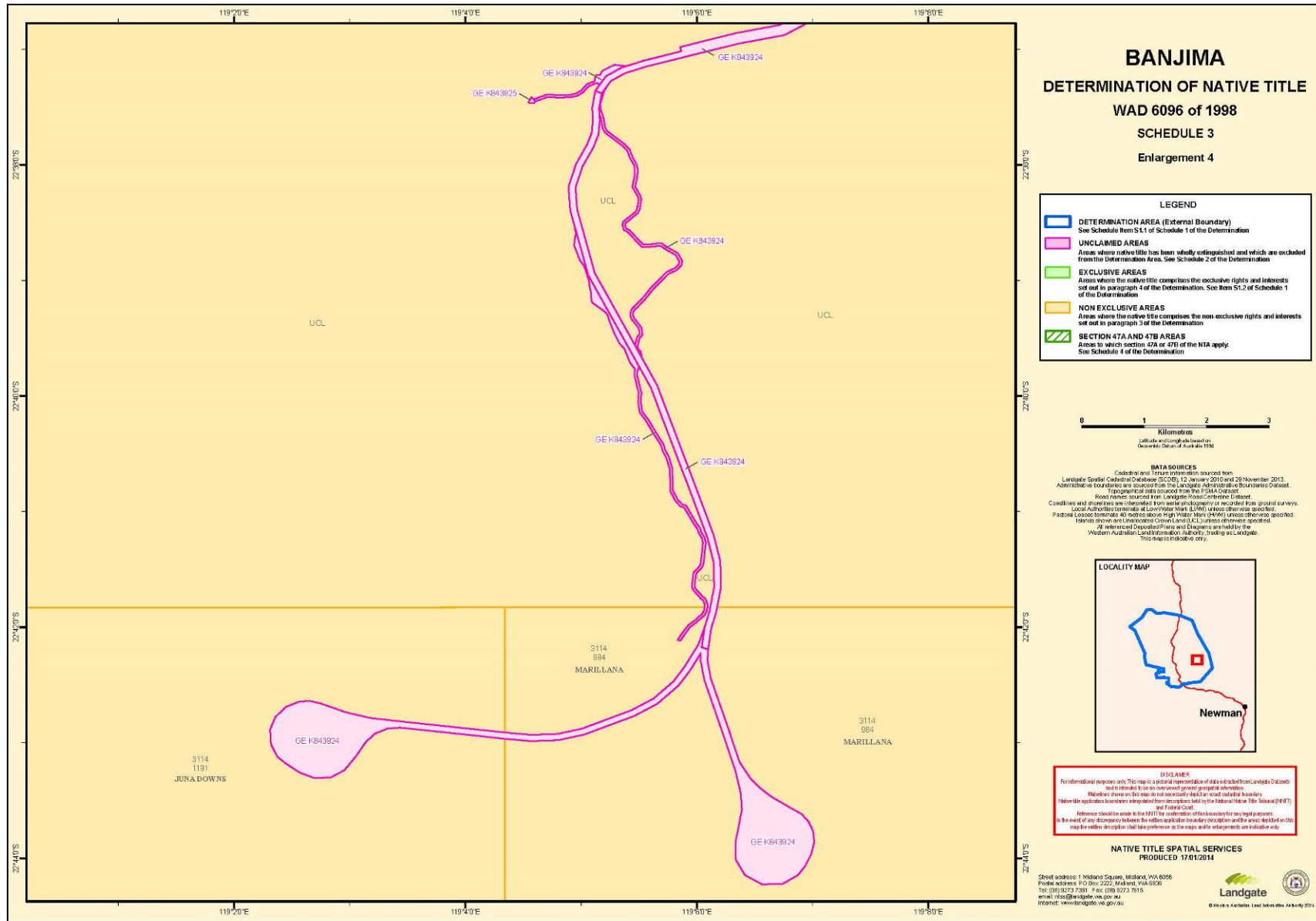
**DISCLAIMER**  
 For informational purposes only. This map is a pictorial representation of data extracted from Landgate Datasets and is intended to be an overview of general geographical information. Boundaries shown on this map do not necessarily reflect legal or cadastral boundaries. Native title application boundaries delineated from descriptions held by the National Native Title Tribunal (NNTT) and Federal Court.  
 Reference should be made to the NNTT for confirmation of this boundary for any legal purposes. In the event of any discrepancy between the native title application boundary description and the areas identified on this map the native title application description shall take precedence as the maps and/or enlargements are indicative only.

**NATIVE TITLE SPATIAL SERVICES**  
 PRODUCED 17/01/2014

Street address: 1 Midland Square, Midland, WA 6056  
 Postal address: P.O. Box 2252, Midland, WA 6056  
 Tel: (08) 9273 7301 Fax: (08) 9273 7615  
 email: [info@native-va.gov.au](mailto:info@native-va.gov.au)  
 internet: [www.native-va.gov.au](http://www.native-va.gov.au)

**Landgate**  
 Division of the Western Australian Land Information Authority 2014





G:\V\W\WCD6096\_S3\Determinations\WCD\_S3\Determinations\_Map\_4.mxd

